

2016

.....	1
.....	2
.....	2
.....	4
.....	4
.....	6
.....	9
.....	12
.....	12
.....	15
.....	16
.....	18
.....	18
.....	19
.....	20
.....	21
.....	21
.....	23
.....	23
.....	26
.....	28
.....	28
.....	28
.....	29
.....	30

	2016								
2016						"	"		
				2016	12	15			
								"	
	"	"		"	"			"	"
	"	"		"					

17  
2011 6  
2004 2 19  
33  
1  
2002 5  
2015  
2015 4

2015

"

"

" 3+1"

8

" 3+1"

GIS

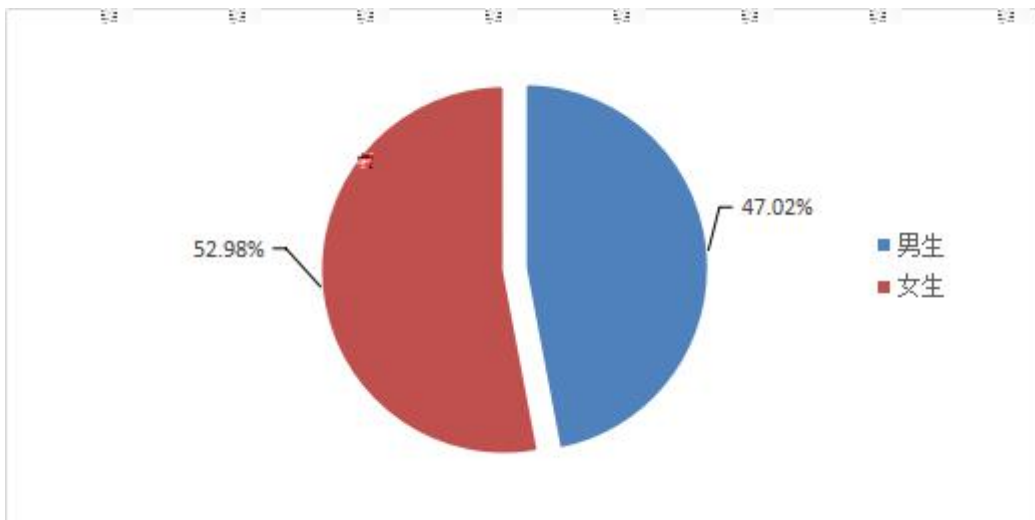
"

"

"

"


2016		2044	
961	52.98%	1083	47.02%
12	1.3-1	14	1.3-2
1920		124	
71		21	
5		1	



1.3-1 2016

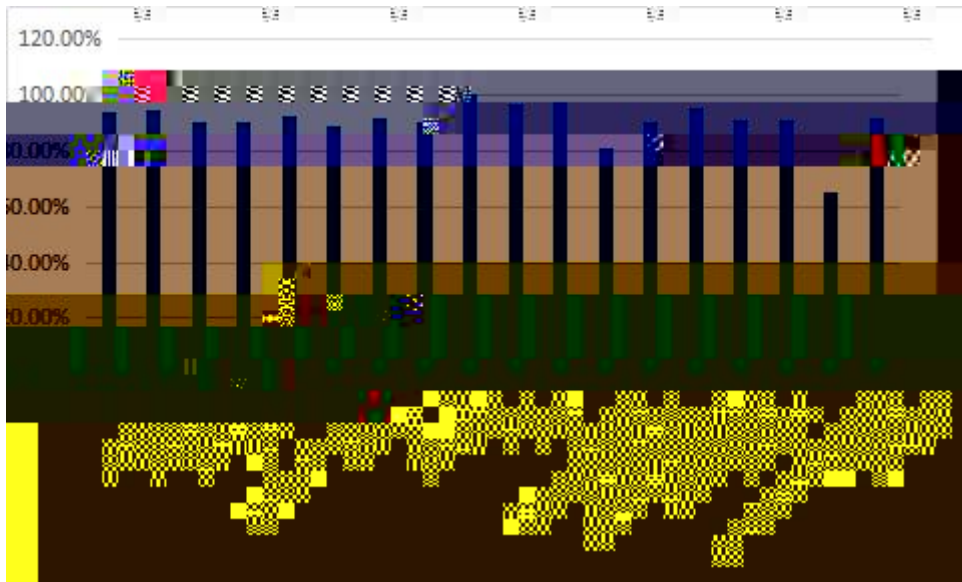
**1.3-2 2016**

**1.3-4 2016**


	13			1760
	57	47	1.3-5	



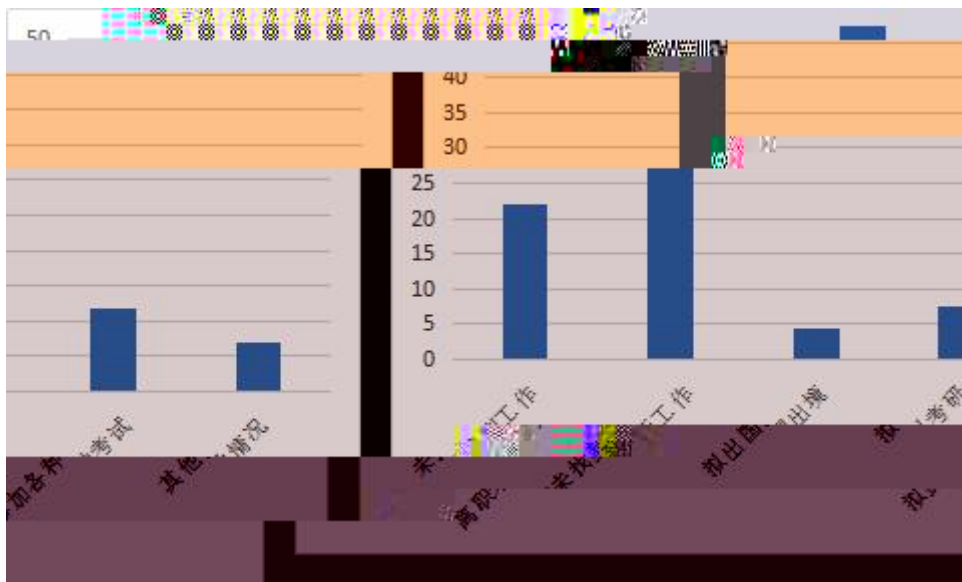




1.4-3 2016



1.4-4



1.4-4 2016

	1853		1752
101			
	1	13	2

78.04%

4.80%

**1.5-3 2016**

10. 90%                      10. 20%                      1.5-4                      24. 55%

**1.5-4 2016**

"

"

"

"

"

"

4

2016 5





10

7 8

11 12

" "

2

42

35

10

2014

20

3



55.14%

23.73%

.7



1800- 2000

2500- 3000

3000- 4000

4000- 5000

10% 20%

3.4-1

**3.4-1 2016**

a "

c





**2017**

2017

"

"

"

"

" 3+1"

ê

" " 2017

" 2016

"  
2017  
2017


" " " " " "



"

"

"



5.1-1 2016

"

"

---

---

---

---



